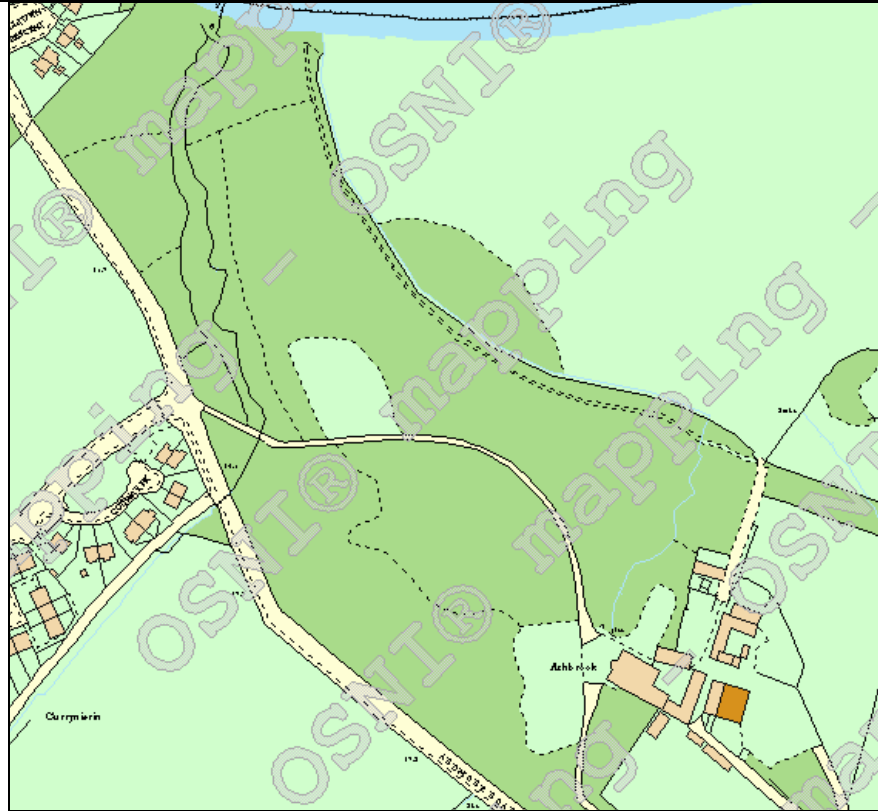
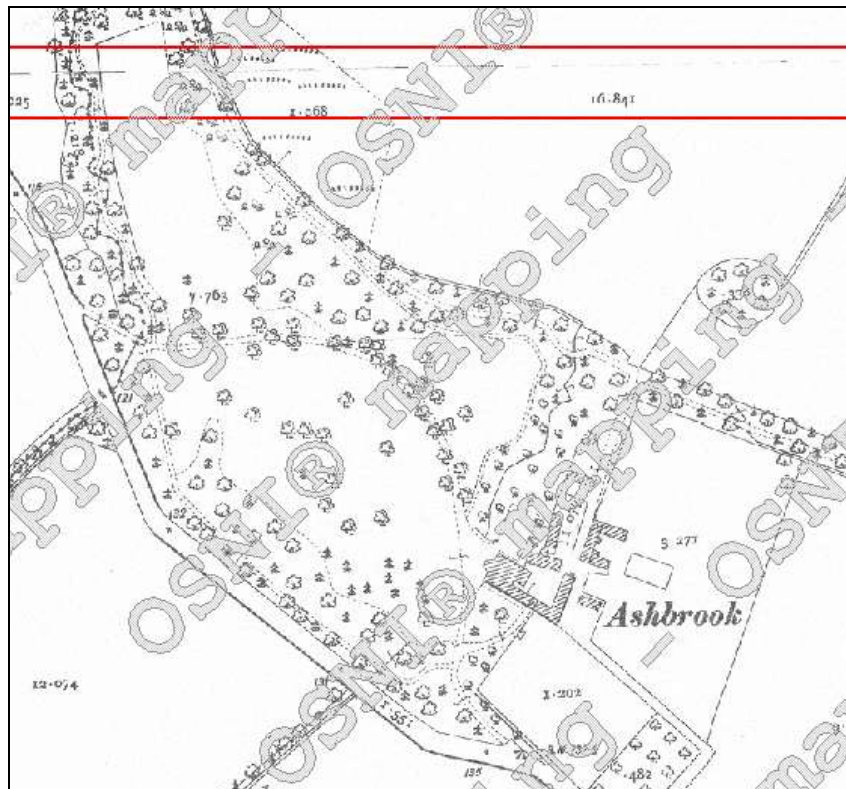


Asset Ref No.	HB/01/06/006A, HB/01/06/006B Ashbrook House, Estate Structures & Historic Garden L-001	
Heritage Type	Built	
	<i>Country House, Estate related structures & garden</i>	
Location	OS 6-inch map sheet	
	Townland	Ardmore Road, Drumahoe
	Parish	
	LCA	Burngibbagh & Drumahoe
	ITM Coordinates	246361;414059
	NG Coordinates	C4636114059
Protection Status	Listed Country house, outbuildings; Registered Historic Garden	
Condition		
Ownership (if known)	Private	
Site Description	None available	
Landscape Context (setting)	Registered historic gardens assoc with the Country House at Ardmore Road.	
Site Appraisal		
Sensitivity	Private	
Associations	<p>Circular landscape feature to north, LDY022:017. This enclosure consists of a hedge planted around the base of a natural mound, much of which has been subsequently quarried away. Several mature trees on the remaining portion of the mound suggest that it was planted as part of the landscaping associated with Ashbrook house.</p> <p>A flint scatter was discovered in fields to the south of the estate grounds LDY022:037.</p>	
Recommendations		

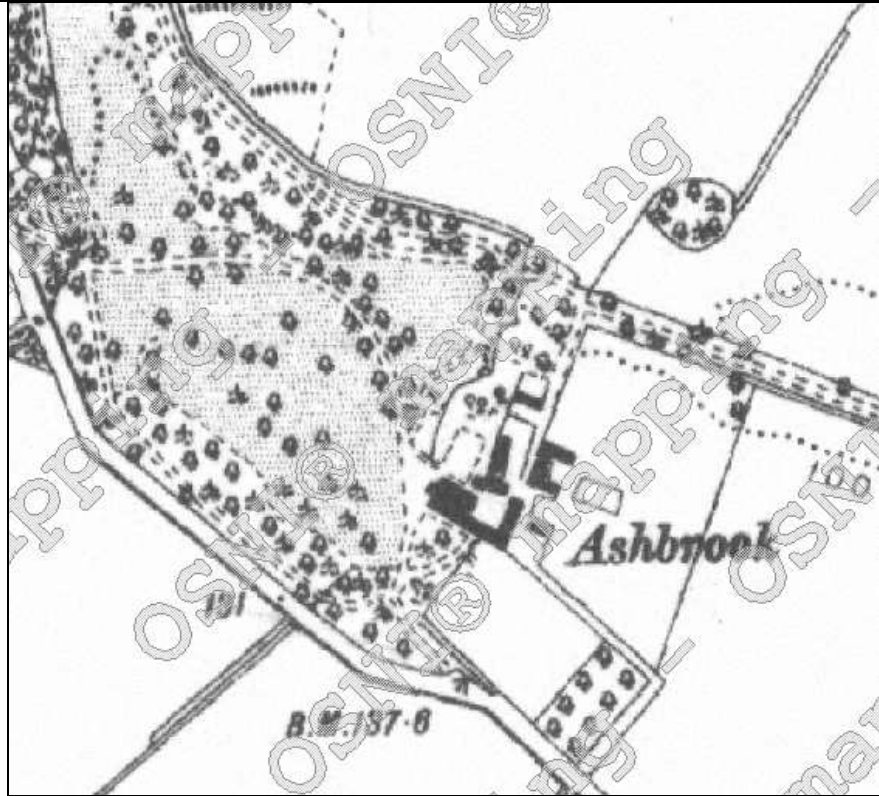
Mapping



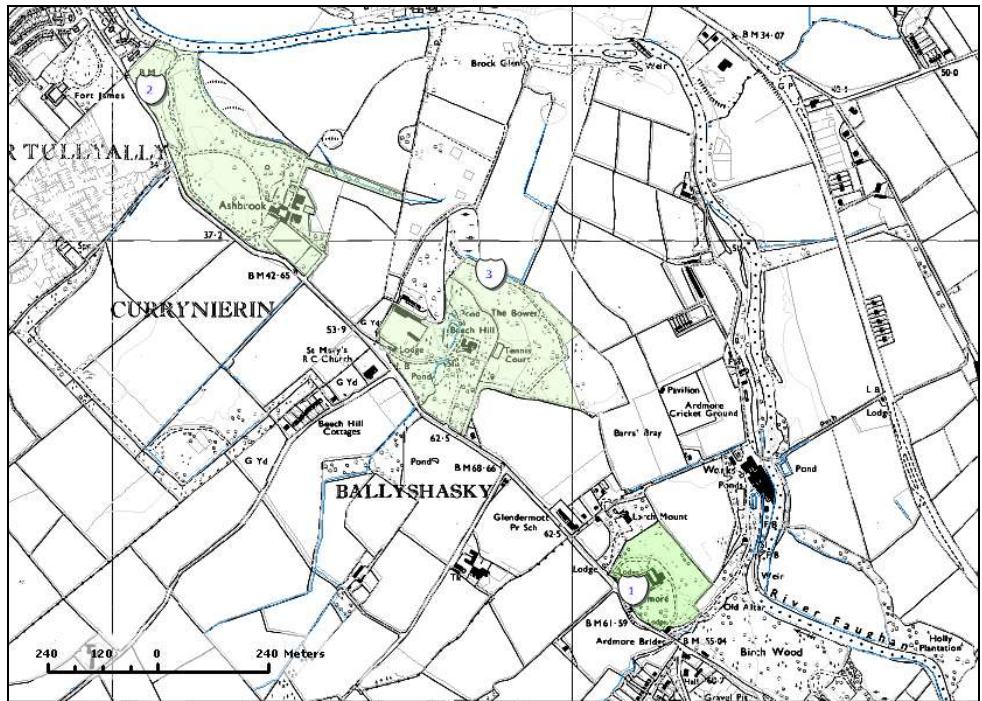
Present-day mapping extract (www.osni.gov.uk)




1st edition 25-inch OS map extract (1873-1954)



3rd edition 6-inch OS map extract (1857 – 1932)



Extract from NIEA SMR MapViewer of the garden site (Map ID No. 2)

	 <p data-bbox="509 953 1003 982"><i>Extract from NIEA SMR MapViewer of the site</i></p>
References	http://maps.ehsni.gov.uk/MapView/Default.aspx
Plates	
Additional Notes	