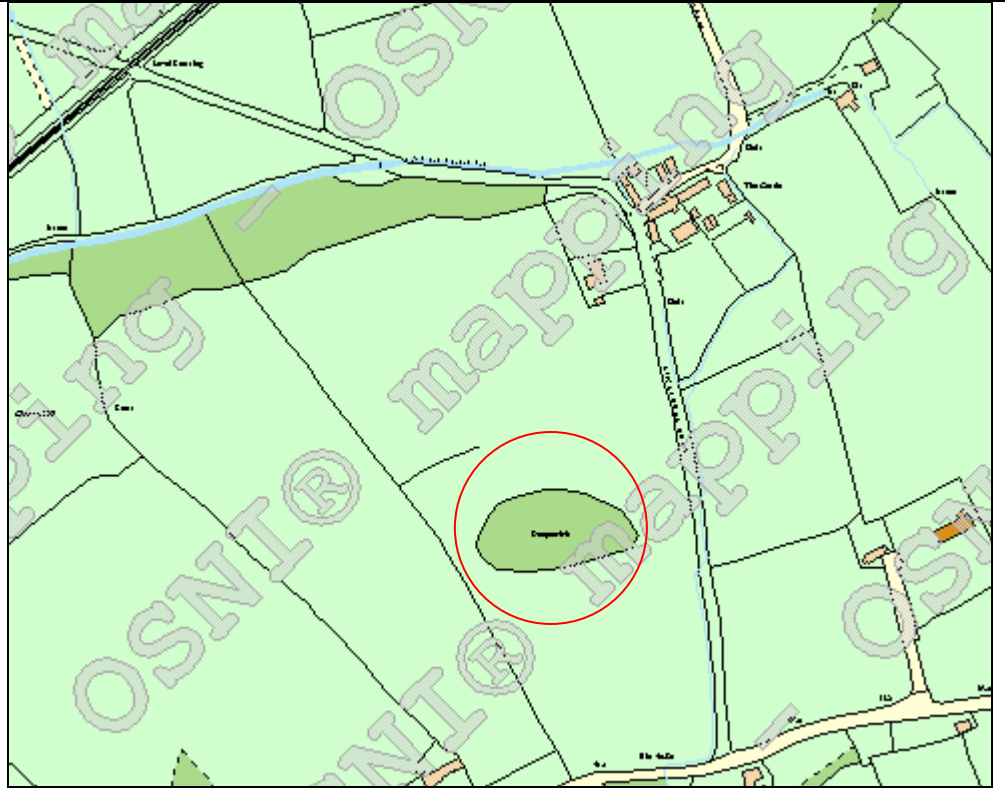
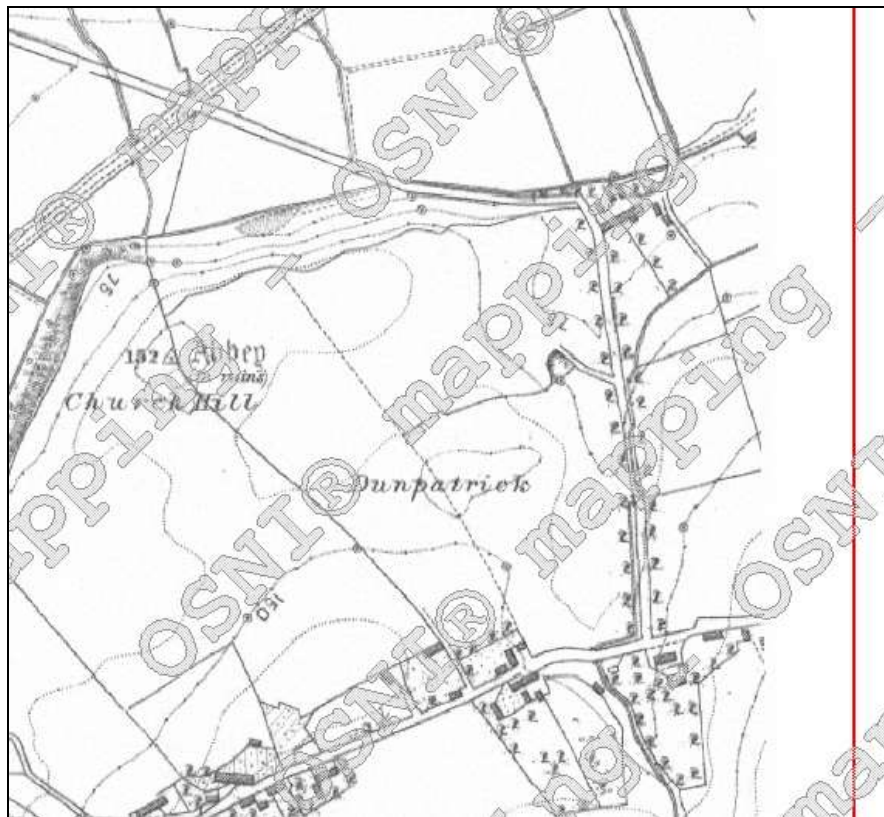


Asset Ref No.	LDY005:006 Dunpatrick Enclosure	
Heritage Type	Built	
	<i>Medieval Settlement</i>	
Location	OS 6-inch map sheet	005
	Townland	Duncrun
	Parish	Tamlaghtard/Magilligan
	LCA	Magilligan
	ITM Coordinates	268440; 432320
	NG Coordinates	C6844032320
Protection Status	SMR	
Condition	Traces only	
Ownership (if known)	n/a	
Site Description	<p>This site is described in the OS memoirs as "a fort on a hill c.140yds SW of the [Duncrun] church & is of oval shape 68 x 120ft & about 10ft high on one side & 400ft high on the other". The site is now visible as an essentially natural feature consisting of a localised E-W ridge with a slightly domed summit. The ground falls away steeply to N, E & S, with excellent views. There is no trace of an enclosing bank or ditch around the site. A roughly level area on the summit, 17m x 32m, may reflect the monument. The hill is approx. 8m high at N.</p>	
Landscape Context (setting)	<p>The Dunpatrick enclosure remains are located a short distance beyond the Magilligan LCA boundary at the foothills of Binevenagh, overlooking the lowlands below which originally would have been intrinsically linked to the site in terms of territory, farming, and defence during the medieval period.</p>	
Site Appraisal	This is an SMR site.	
Sensitivity	<p>The site is in relatively poor condition however there are fine views of the landscape to the N, E & S. It is unknown if there is potential for human/livestock interference and whether it is susceptible to regular visits/traffic.</p>	
Associations	<p>The site is located close to Duncrun Ecclesiastical remains (LDY005:002) and a fortification site known as 'The Castle' LDY005:016.</p> <p>The placename Dunpatrick suggests an origin of <i>Dún Padraig</i> or <i>Fort of Patrick</i>.</p>	
Recommendations	<p>This site is accessible, on a prominent hilltop location at the foothills of Binevenagh. As such, it retains good tourist potential, suitable for individual visitor experience (active holiday) and facilitates an appreciation of the landscape within the LCA below.</p>	

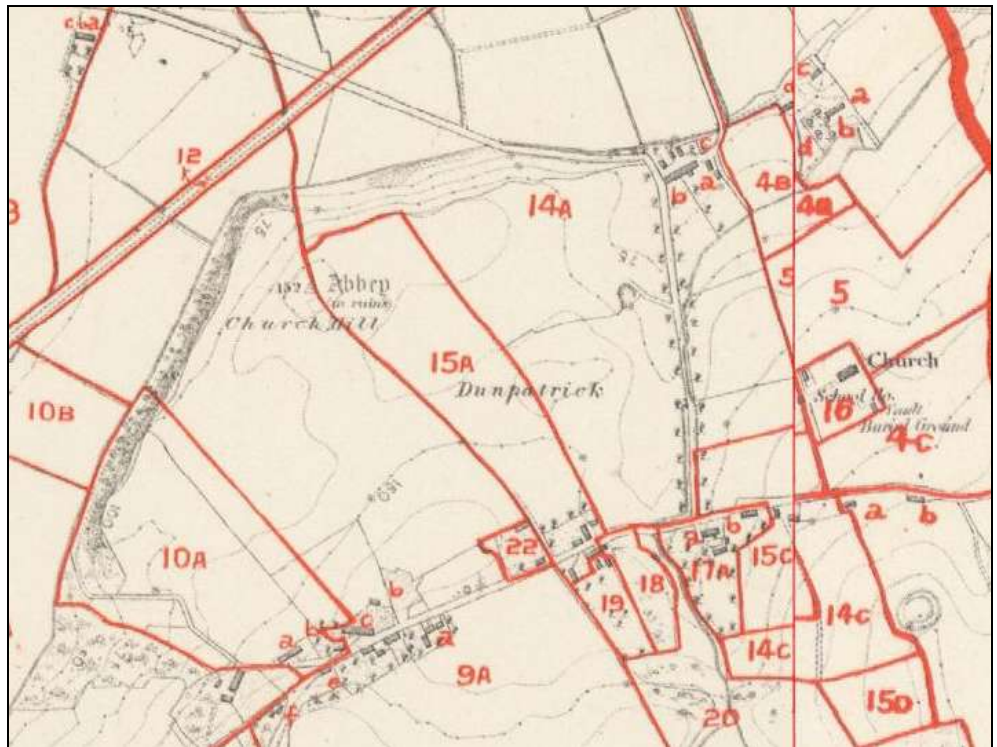
Mapping



Present-day mapping extract (www.osni.gov.uk)



2nd edition 6-inch OS map extract 1831 – 1904



Extract from Griffiths Evaluation Mapping 1847-1864 (askaboutireland.ie)

PARISH OF TAMLAGHTARD, OR MAGILLIGAN.								
No. and Letters of Reference to Map.	Name.		Description of Tenement.	Area.	Rateable Annual Valuation.		Total Annual Valuation of Rateable Property.	
	Tenements and Occupiers.	Immediate Lessors.			Loof.	Buildings.		
DUNCHUN—								
<i>continued.</i>								
14 A	a	James M'Loughlin,	Sir Fred. W. Heygate, Bart.	House, offices, & land.	43 0 37	23 5 0	—	23 10 0
-	b	John M'Loughlin,						
-	c	Patrick M'Loughlin,	James M'Loughlin,	House,	4 0 10	3 10 0	0 15 0	0 15 0
-	d	Church Edu. Society's school house, garden, and play-ground,	(See Exemptions.)					
-	e	Denis Kelly,	John M'Loughlin,	House,	—	—	0 5 0	0 5 0
15 A	a	Charles M'Dermott,	Sir Fred. W. Heygate, Bt.	House, offices, & land.	8 3 6	10 5 0	2 0 0	—
-	b	John Muller,	Charles M'Dermott,	House,	23 2 10	18 5 0	—	—
-	c	Edward Muller,	Same,	House and garden,	4 0 0	3 5 0	—	—
-	d	James M'Geehan,	Same,	House and garden,	1 3 6	1 0 0	—	—
-	e	William Doherty,	Sir Fred. W. Heygate, Bt.	House and land,	0 0 30	0 4 0	0 11 0	0 15 0
-	f	William Doherty,	Same,	House and garden,	0 0 30	0 3 0	0 7 0	0 10 0
16		Church and grave-yard,	(See Exemptions.)		0 1 20	0 0 0	1 5 0	1 10 0

Extract from Griffiths Land Evaluation 1847-1864 (askaboutireland.ie)



Extract from NIEA MapViewer of the site



Extract from NIEA SMR MapViewer of the site (Map ID No. 2)

References	http://maps.ehsni.gov.uk/MapView/Default.aspx
Plates	n/a
Additional Notes	n/a