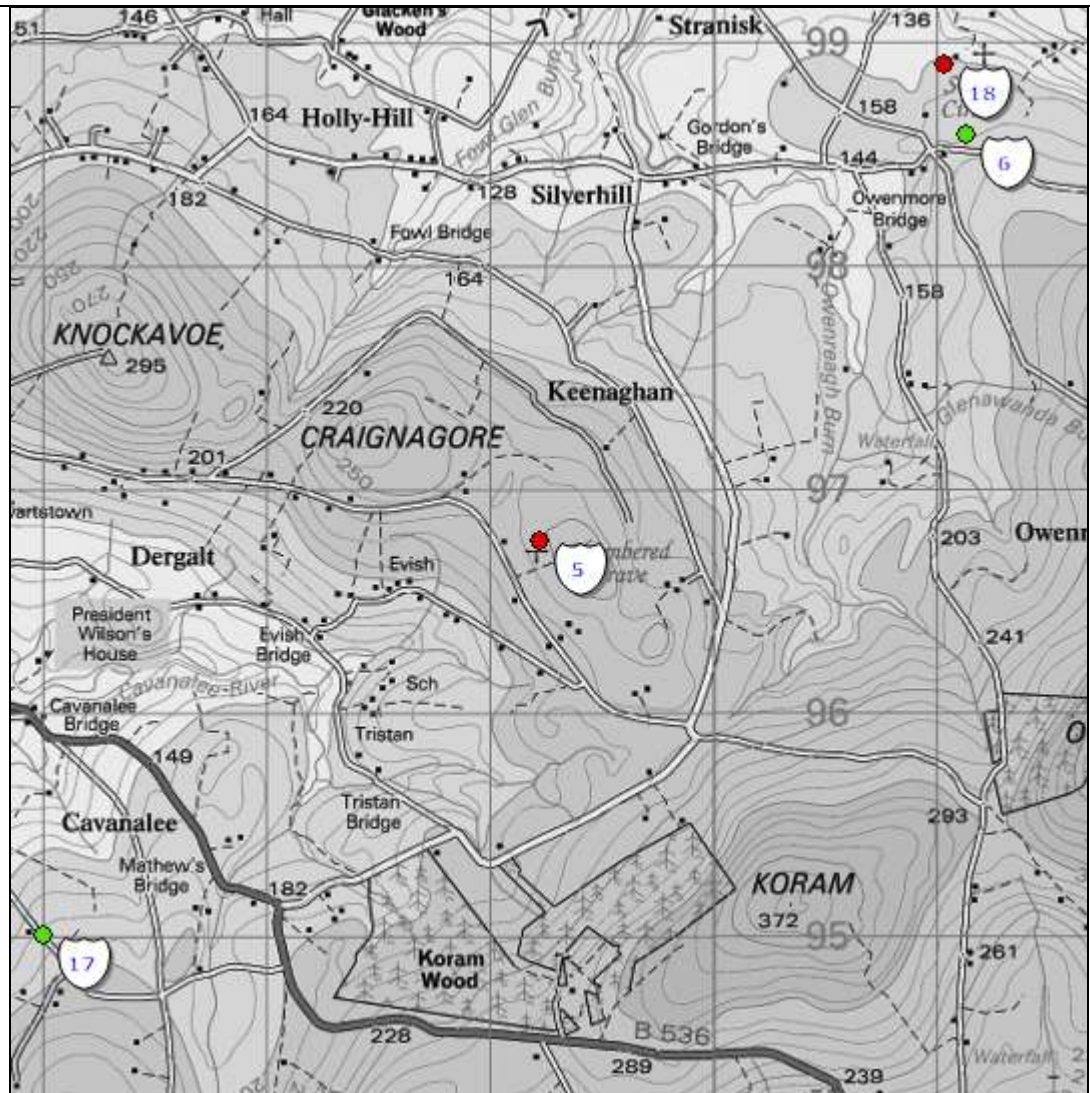
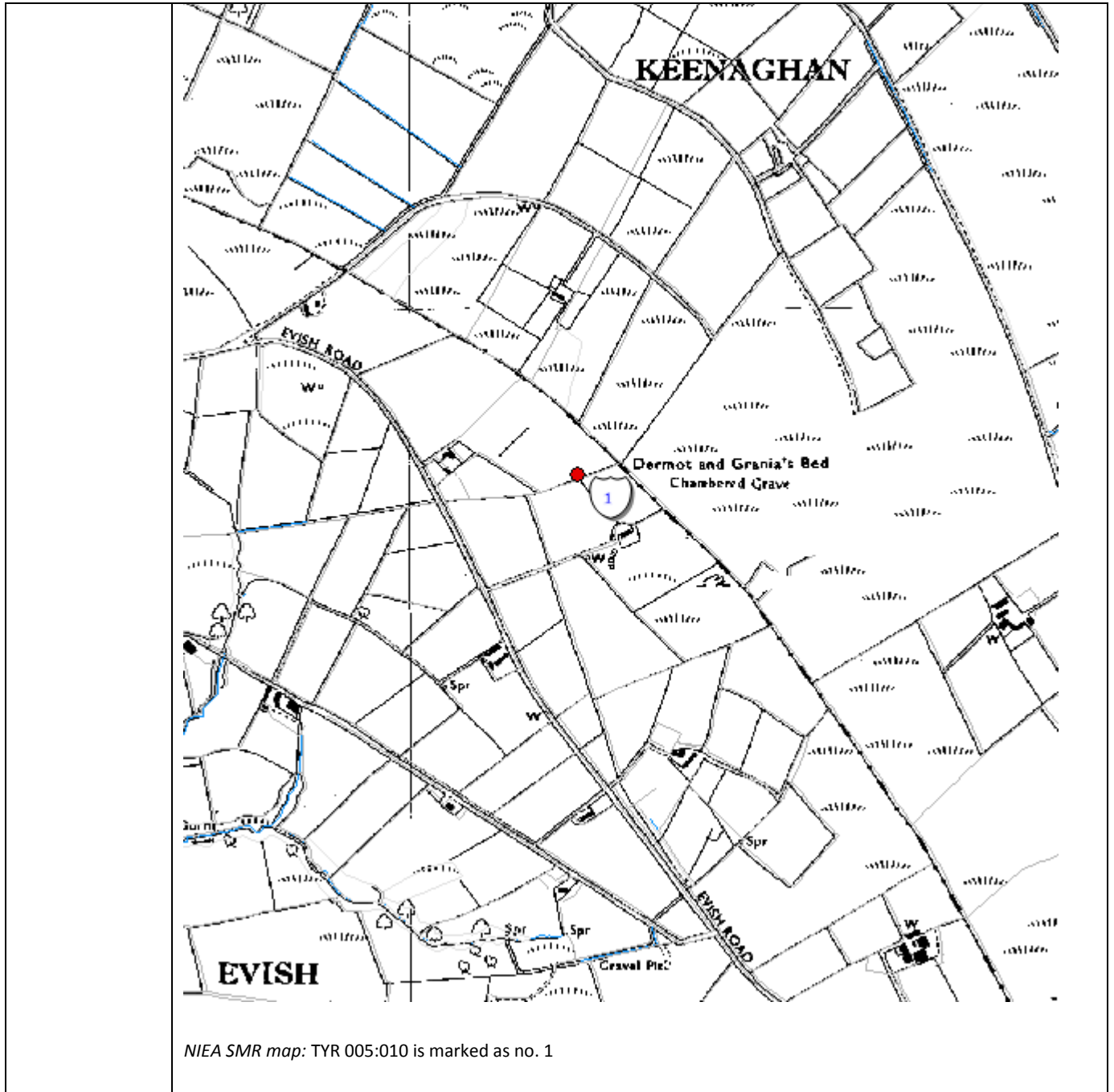


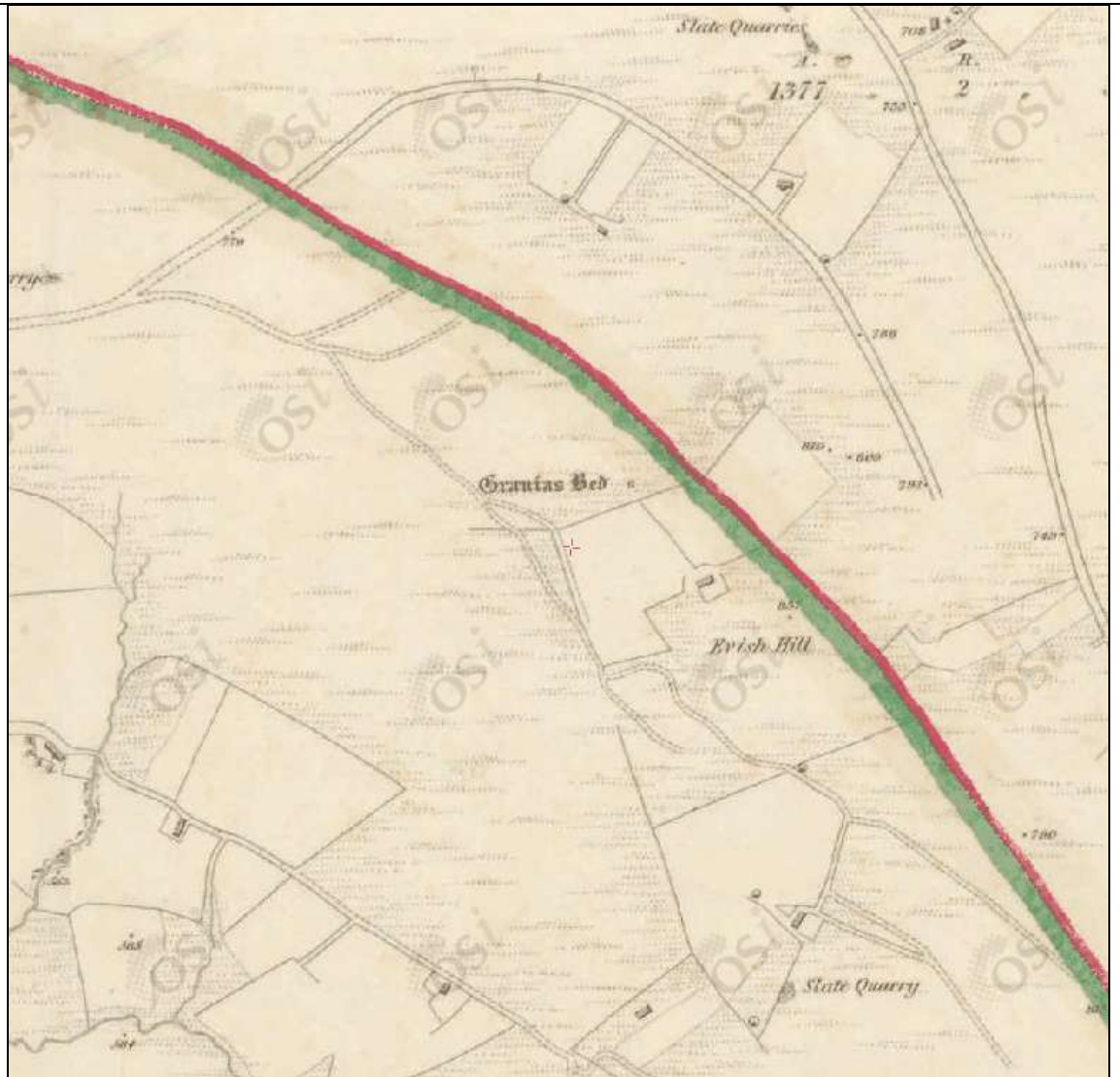
Asset Ref No.	TYR 005:010 Evish Wedge Tomb (Dermot 7 Grainne's Bed)	
Heritage Type	Built	
	Megalithic Tomb	
Location	OS 6-inch map sheet	TYR 005
	Townland	Evish
	Parish	Camus
	LCA	Foyle Valley
	ITM Coordinates	
	NG Coordinates	H3923096770
Protection Status	<i>SMR; Scheduled Area</i>	
Condition	<i>Fair; (some remains in database)</i>	
Ownership (if known)		
Site Description	<p>On a ridge which has been ploughed in the past, causing some damage to the N edge of the cairn. The site consists of a low, 1m high oval cairn, 6.5m E-W x 10m N-S. A number of earthfast, protruding stones along the S edge may be kerb stones. Centrally placed in the cairn is a 4m long chamber, aligned E-W with a backstone sealing the E end. The side walls consist of slabs which increase in size towards W. The chamber is 0.7 wide at E & 0.9m at W. There is a trace of 2 subsidiary chambers at E. See SM7 for further details.</p>	
Landscape Context (setting)	<p><i>Located within the townland of Evish, approximately four km east of Strabane just south of Craignagore Hill at 240m OD. Located in pastureland to the northeast of Evish road and southwest of Silverhill road.</i></p>	
Site Appraisal	<p>This is a scheduled site and area, which is an indication of its significance to the archaeological record of Northern Ireland.</p>	
Sensitivity	<p><i>This site is located on high ground, which is not very accessible. This may mean that although neglect may be an issue, it may not be prone to human interference.</i></p>	
Associations:	<p><i>This site is not directly associated with any other monuments that are similar in either type or date, however, a megalithic tomb (TYR 005:011) and Stone Circle (TRY005:014 Scheduled Site) are located in the townland of Knocknahorna approximately 2.5km to the northeast. A find spot for a bronze axe and flints is recorded at Cavanalee (TYR 010:016) approximately 2.6km to the southwest.</i></p>	
Recommendations	<p><i>This site is not very accessible, being on higher ground, but it is relatively close to Evish road and can be accessed from there. Due to its relative isolation it has limited visitor attraction.</i></p>	

Mapping

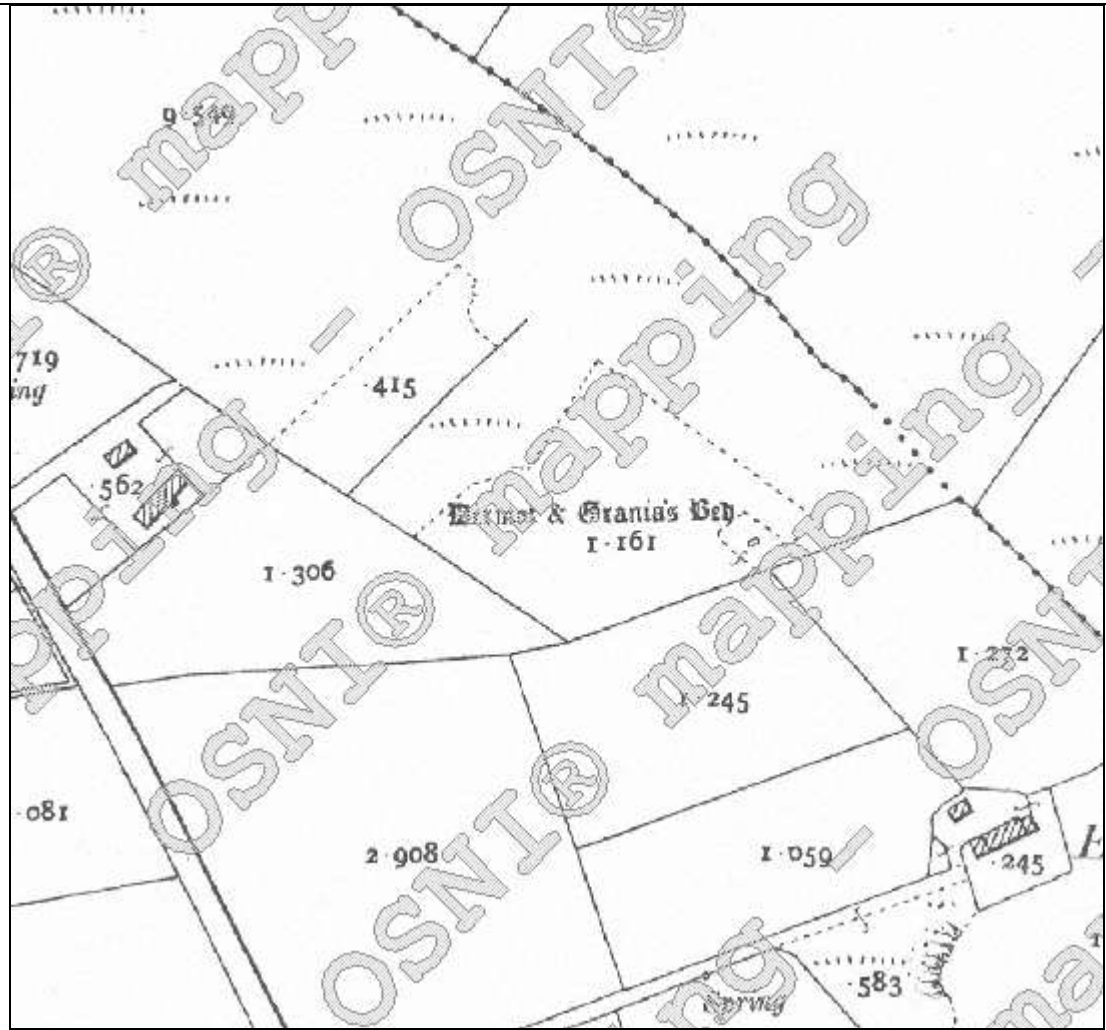


NIEA SMR map: TYR 005:010 is marked as no. 5, TYR005:011 is marked as no.6; TYR005:014 is marked no.18 and TYR010:016 is marked no.17

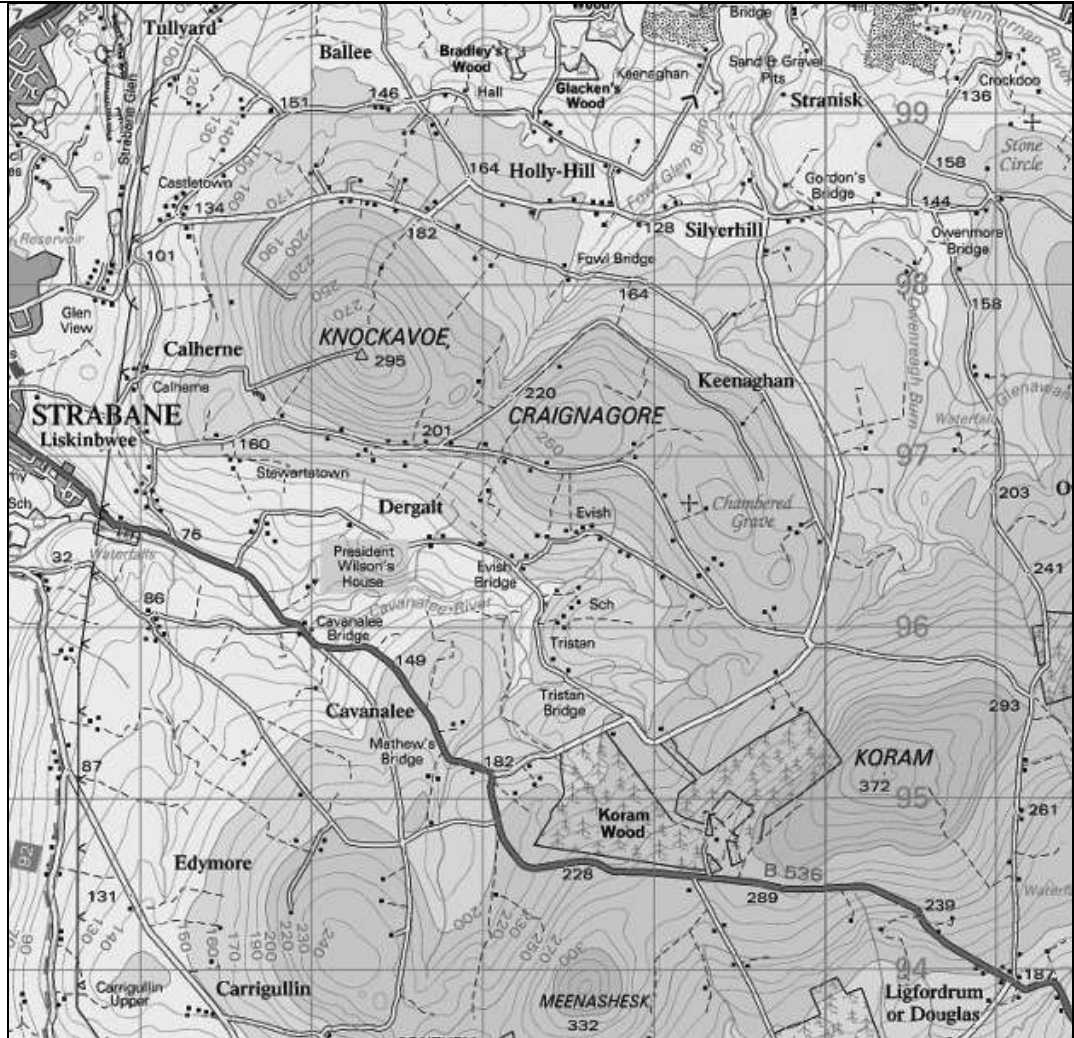




1st ed OS Map extract (1829-1842)(www.osi.ie)



2nd ed OS Map extract (1873-1854) (www.osni.gov.uk)



OSI 1 to 50,000 Discovery Series Map extract(NIEA Map Viewer)

References	NIEA SMRS
Plates	
Additional Notes	