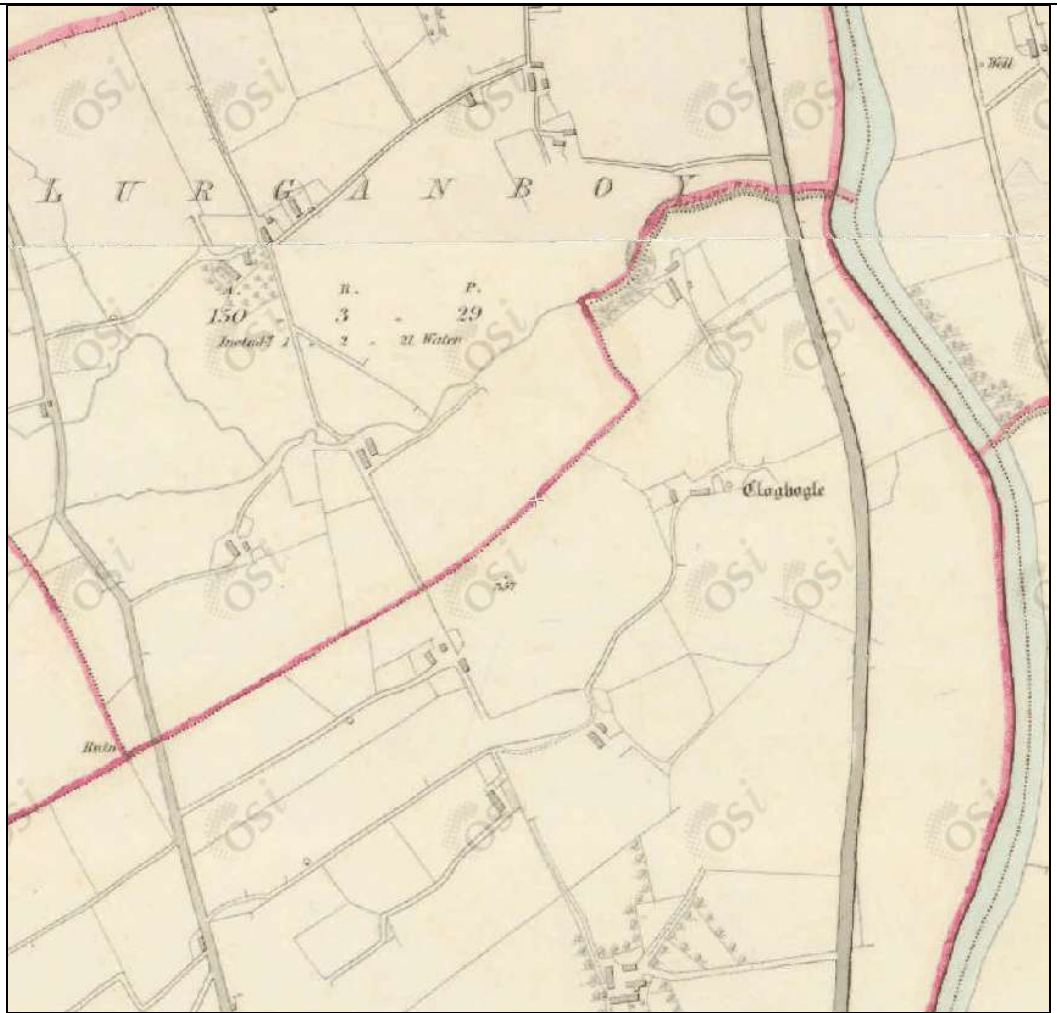


Asset Ref No.	TYR 025:008 Court Tomb & TRY 025:037 Wedge Tomb	
Heritage Type	Built	
Location	OS 6-inch map sheet	TYR 025
	Townland	Beltany & Lurganboy
	Parish	Cappagh
	LCA	Foyle Valley
	ITM Coordinates	
	NG Coordinates	H4168082620 & H4156682692
Protection Status	<i>SMR; Scheduled Area</i>	
Condition	<i>Substantial Remains/Well Preserved</i>	
Ownership (if known)		
Site Description	<p>On the edge of a hill sloping down to Strule River at E & rising to Bessy Bell at W, orientated SSE/NNW. The site consists of 3 chambers: I 4m long x 1.2m wide; II 2m long x 1.8m wide & III 2.6m long & 0.8m wide. There is much cairn material scattered to S. The lintel is still intact over the joints between chambers I & II. Three stones of a court along the E also remain & some uprights of an E revetment. Nothing survives of the W side of the court. See SM7 for further details & sketch plan.</p> <p>This wedge tomb has been preserved close to a field boundary which is also the townland boundary. It is a single chambered tomb facing SW. It was roofed over with large stone lintels one of which is dislodged & sticking up towards the centre of the site. Traces of outer walling extend along the edge of the covering cairn at N & S in the neighboring field.</p>	
Landscape Context (setting)	<i>Located in farmland at 70m OD, to the east of the A5 Road and Strule River, approximately 2.5km south-southeast of Newtownstewart.</i>	
Site Appraisal	These are scheduled sites and area, which is an indication of its significance to the archaeological record of Northern Ireland.	
Sensitivity	<i>These sites are located on farmland and may be prone to human interference.</i>	
Associations:	<i>These sites are located in very close proximity to one-another and are therefore directly associated.</i>	
Recommendations	<i>These sites are located in very close proximity to one-another and are very accessible from the A5 Road. There is visitor potential due to the closeness of these sites and the fact that they are very well preserved sites and thusly will provide the visitor with a visual feast.</i>	

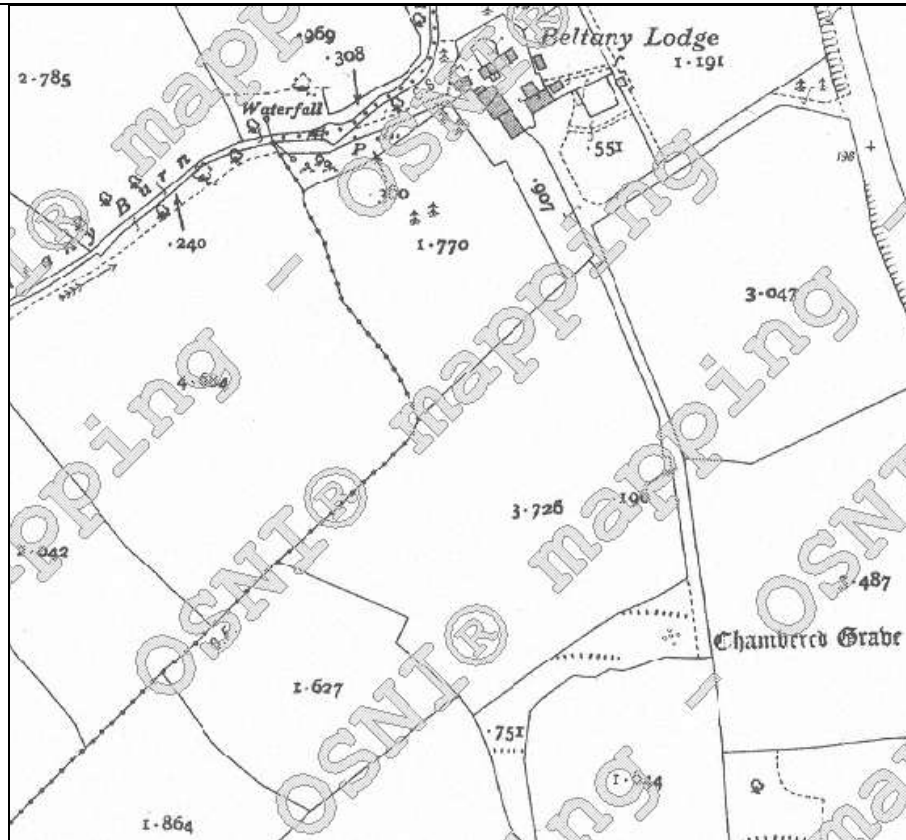
Mapping



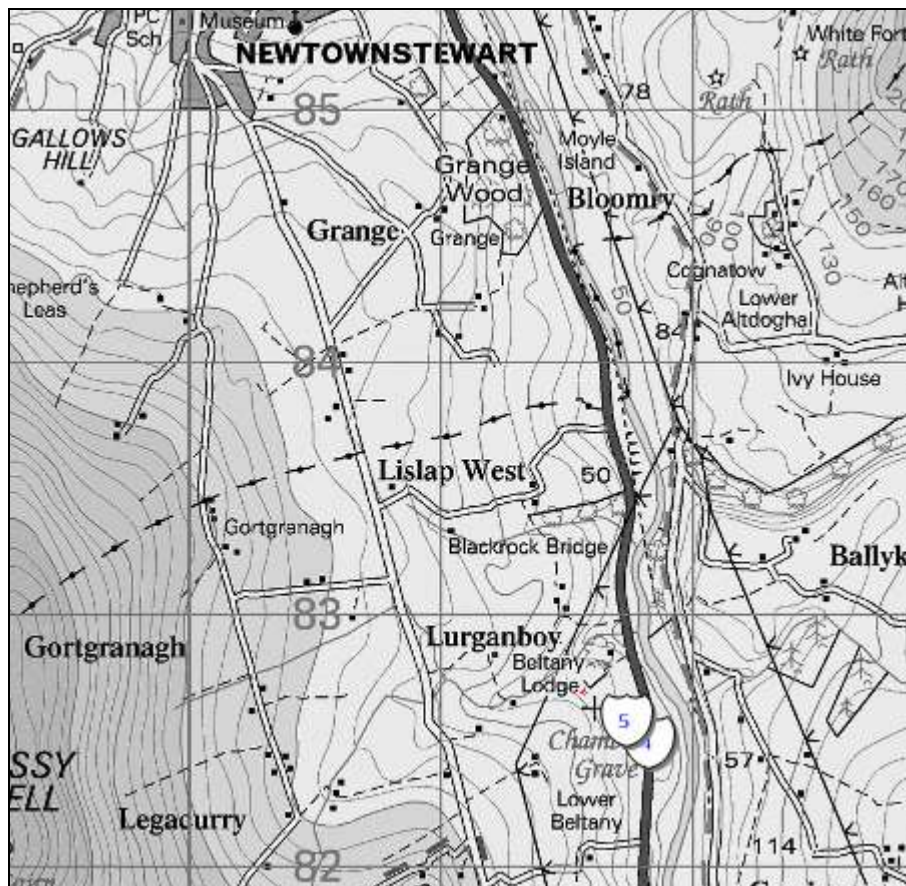
NIEA SMR map: TYR 025:008 is marked as no. 1, TYR025:037 is marked as no.2



1st ed OS Map extract (1829-1842)(www.osi.ie)



2nd ed OS Map extract (1936) (www.osni.gov.uk)



OS 1 to 50,000 Discovery Series Map extract (NIEA Map Viewer) : TYR 025:008 is marked as no. 4 and TYR 025:037 is marked no.5

References	<i>NIEA SMRs</i>
Plates	
Additional Notes	