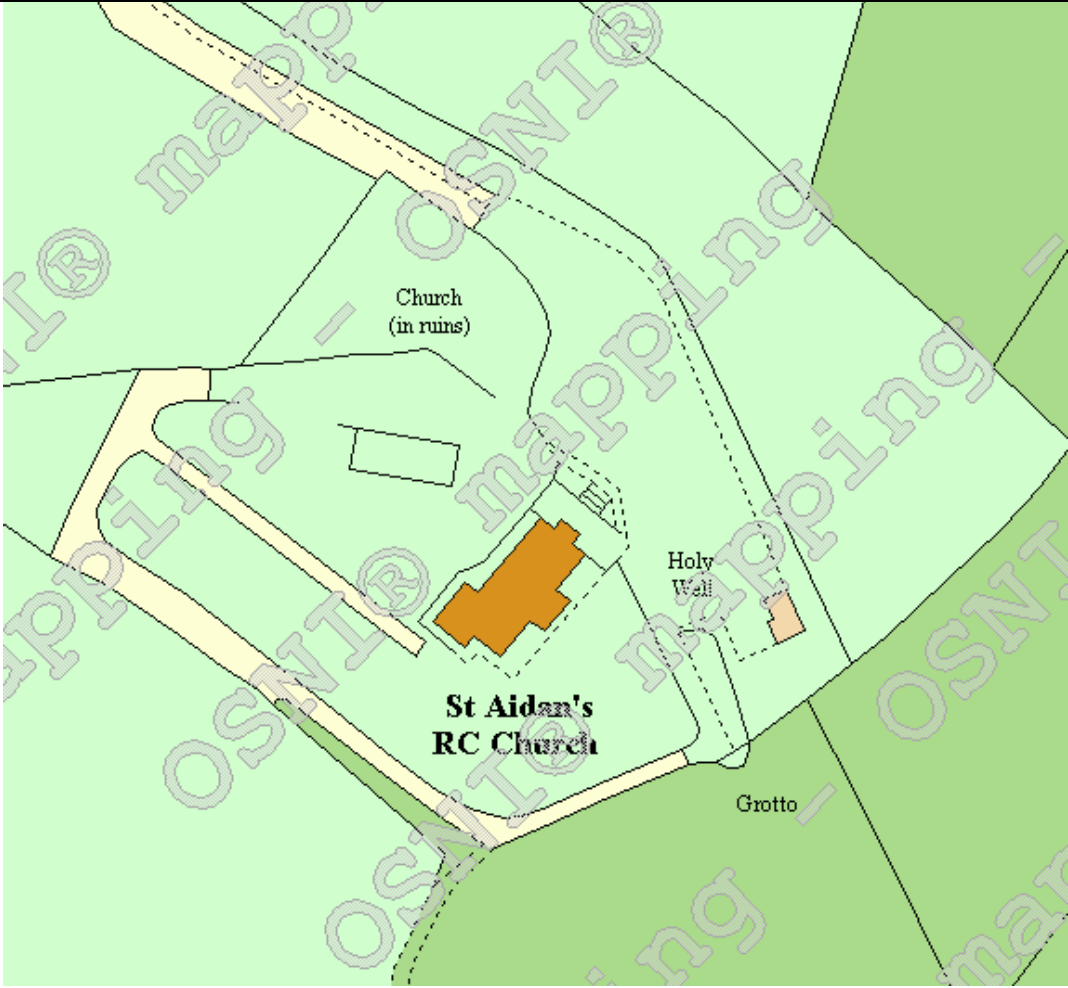
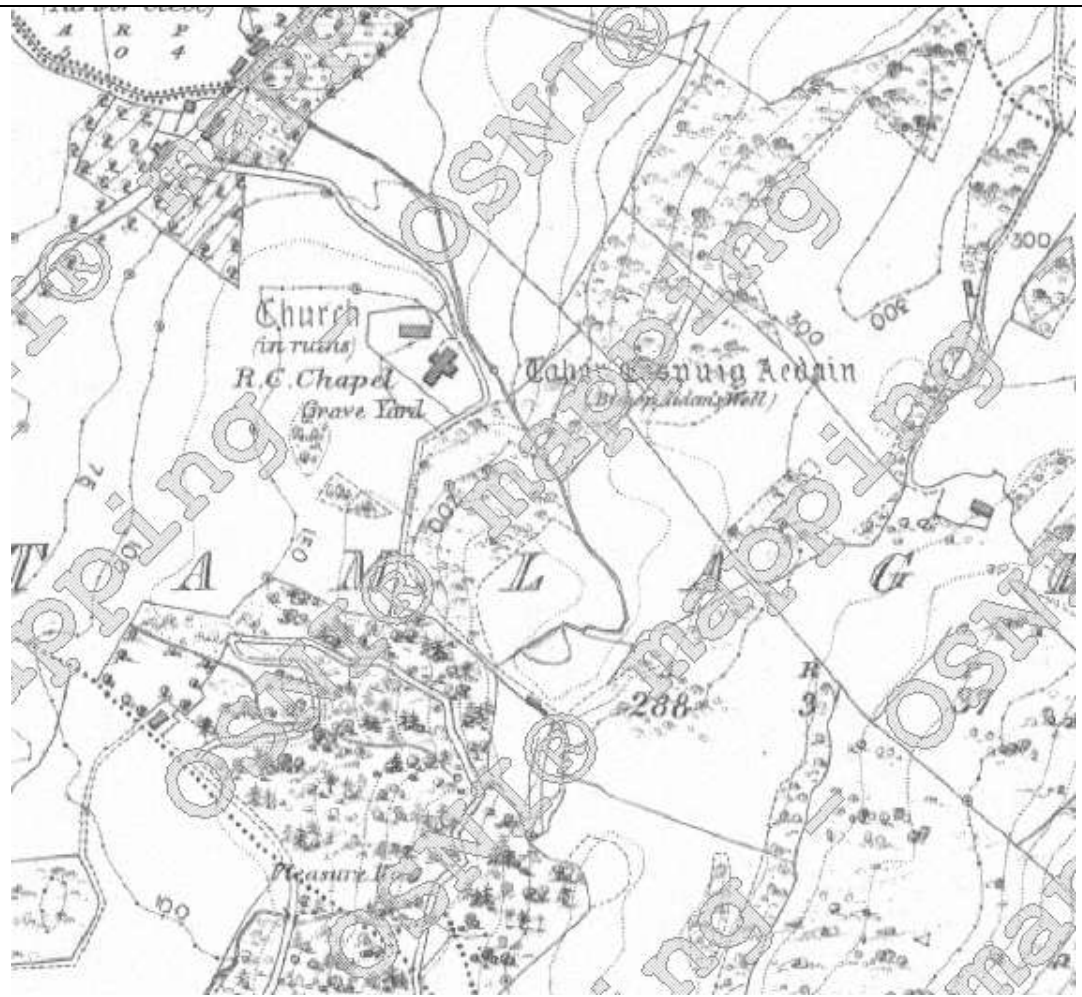


Asset Ref No.	LDY005:004 & LDY005:005; Tamlaght Ecclesiastical Remains	
Heritage Type	Built	
	<i>Ecclesiastical (Early Medieval)</i>	
Location	OS 6-inch map sheet	005
	Townland	Tamlaght
	Parish	Tamlaghtard/Magilligan
	LCA	Magilligan
	ITM Coordinates	{267780;431400.000000002} {267860.000000002;431370}
	NG Coordinates	C6778031400 C6786031370
Protection Status	SMRs; Scheduled Area	
Condition	<i>Excellent; Good; Fair; Poor; Not known</i>	
Ownership (if known)		
Site Description	<p>LDY005:004 Holy Well: BISHOP AIDAN'S WELL; TOBAR EASPUIG AEDIAN. HOLY WELL: TOBAR EASPUIG AEDIAN or BISHOP AIDAN'S WELL</p> <p>LDY005:005 Ecclesiastical Site: TAMLAGHTARD; DOMNACH AIRTHIR ARDDA. MULTIPERIOD CHURCH; GRAVEYARD; SAINT'S GRAVE & HOLY WELL: TAMLAGHTARD
DOMNACH AIRTHIR ARDDA</p> <p>See NIEA database. Unlocated Rath LDY005:017 in vicinity to east.</p> <p>St Aidan's RC Church built adjacent Listed Building HB 02/09/029</p>	
Landscape Context (setting)	<i>Setting in relation to LCA description – does site have a distinct character separate from the LCA Land use function, morphology, period, form and survival.</i>	
Site Appraisal	<i>Importance</i> Scheduled	
Sensitivity	<i>e.g. weathering; natural encroachment of bog; human interference; isolated or susceptible to regular visits/traffic? Threats by development, agriculture, forestry?</i>	
Associations:	<p><i>Plantation? Settlement pattern? Rundale? Archaeological Sites? Placenames? Family names? Cultural association? Artistic Association? Way marked routes & trails?</i></p> <p>Parish derives its name from this site: Tamlaghtard/Magilligan</p> <p>Historical/Postulated Forms</p> <ul style="list-style-type: none"> • (?)Taugh Cadan (Aughlow+ +Dunbox) - Bishop. Der., ii 509 \$456, 1570? • Tawlaghtard - Bishop. Der., i 58, 1610 • Tawlagharde - CPR Jas I, 279b, 1615 • Tawlaghtarde - Bishop. Der., i 104, 1615 • Tamlagharde - Civ. Surv., iii 216, 1654 • Tamlogbegg - Civ. Surv., iii 216, 1654 • Taulatard - Census 1659, 130, 1659c • Taulatbeg - Census 1659, 130, 1659c • Tamlathbeg - HMR (Ò Doibhlin 2), 54, 1663 • Tamlotherd - HMR (Ò Doibhlin 2), 54, 1663 	

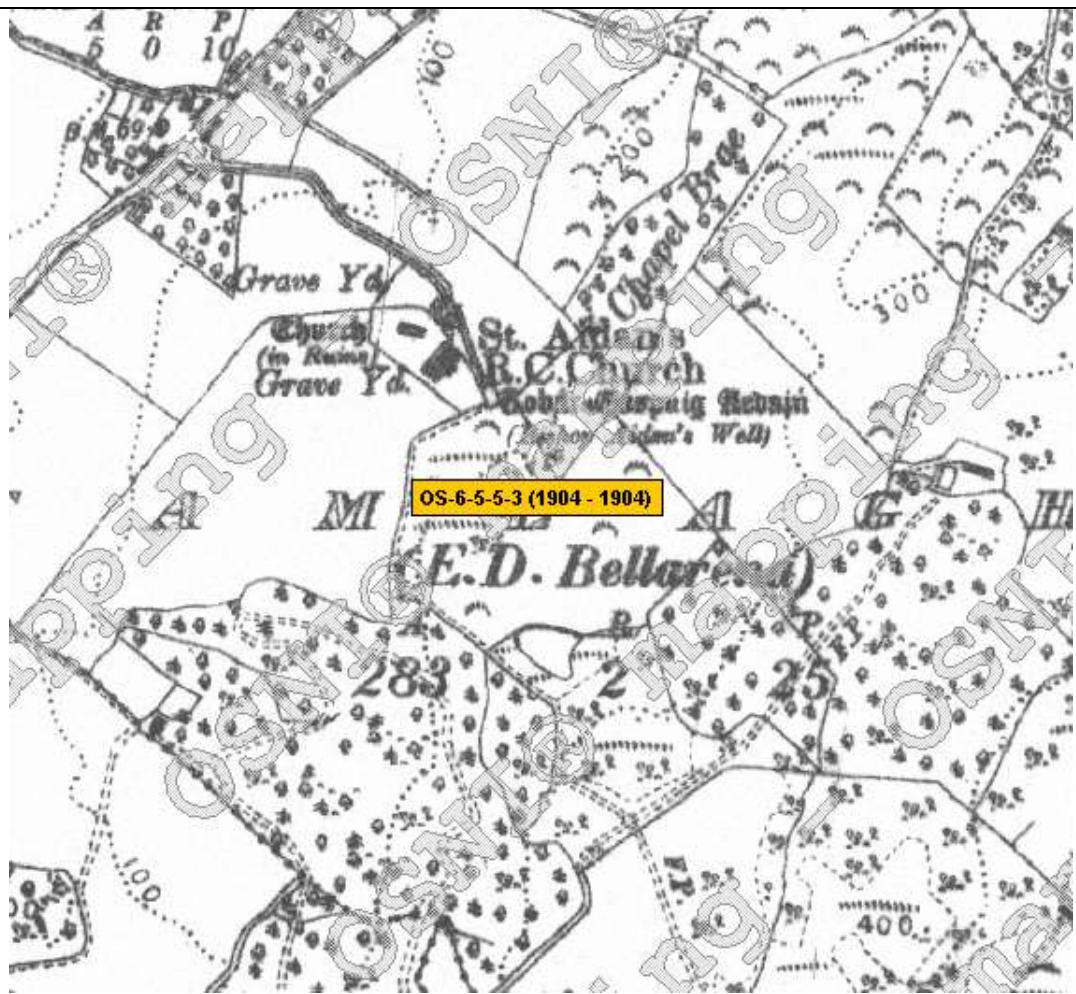
Appendix 1: Magilligan Lowlands

LDY005:004 & LDY005:005; Tamlaght Ecclesiastical Remains

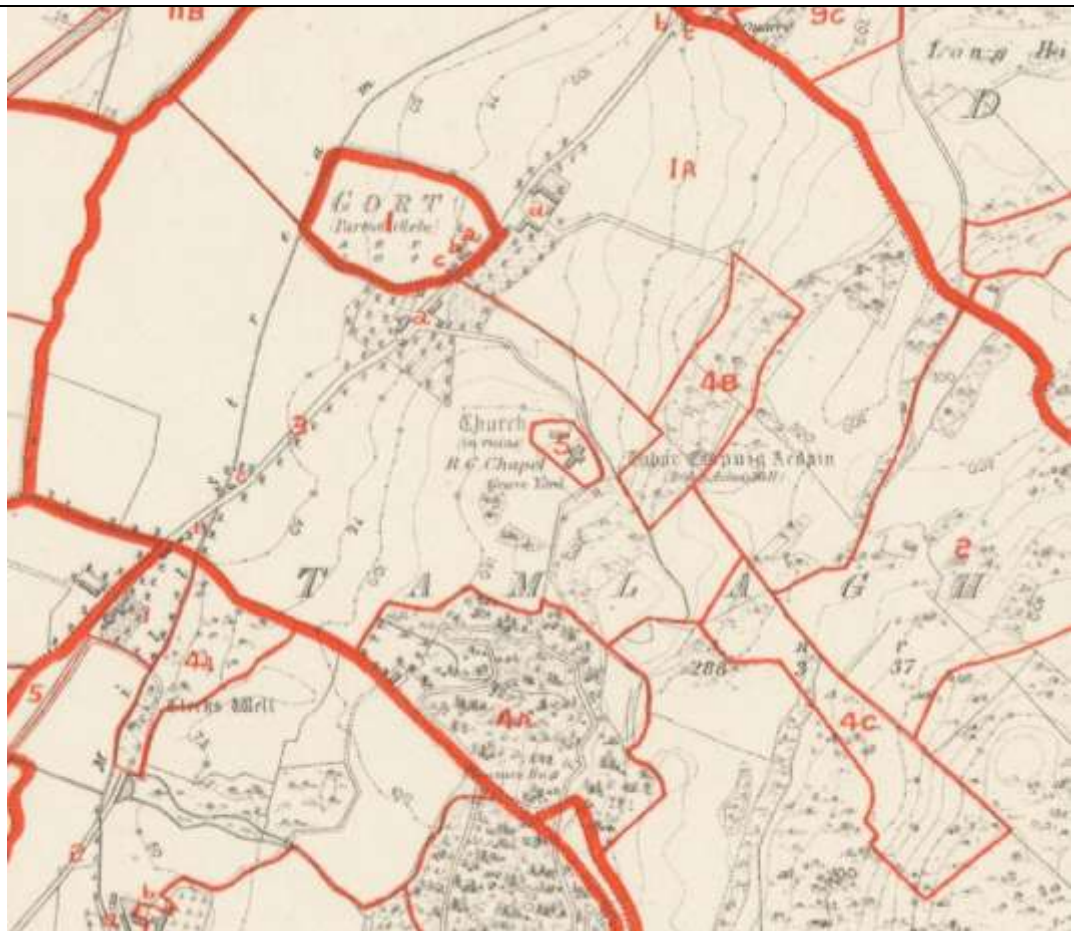
	<ul style="list-style-type: none"> • Tamlabeg - Hib. Del., Co.Londondery, 1672c • Tamlahard - Hib. Del., Co.Londondery, 1672c • "the burying place" - OSM, xi 126, 1835 • a fort of earth and stones - OSM, xi 127, 1835 • Aidan's Pulpit, natural rock formation above the c - OSM, xi 88, 1835 • Bishop Aidan's Chair, a natural formation of rock - OSM, xi 128, 1835 • Elspiaidan's Well, holy well, called after a Bishop - OSM, xi 129, 1835 • St. Aidan's Pulpit, a rude stone seat on a hill - OSM, xi 103, 1835 • the Three Sisters, three springs very close to eac - OSM, xi 99, 1835 • Tober Easbog Cadan "the well of Bishop Cadan" - OSM, xi 103, 1835 • Tubber Aspug Aidan "the well of Bishop Aidan" - OSM, xi 88, 1835 • Tubber-Aspug-Aidan - OSM, xi 144, 1835 • Taimhleacht "a plague monument" - Joyce, i 162, 1869 • taimhleacht "The Plague Monument" - Munn's Notes, 236, 1925
<p>Recommendations</p>	<p><i>Observations? Tourist potential? Good example of its type – suitable for guided tour? Individual visitor experience (active holiday); suitable demo site for training local community groups or e.g. school-children? Accessibility? Ownership issues? Rights of way?</i></p>
<p>Mapping</p>	 <p>Present-day mapping extract (www.osni.gov.uk)</p>



1st edition 6-inch OS map extract 1820-1851 (www.osni.gov.uk)



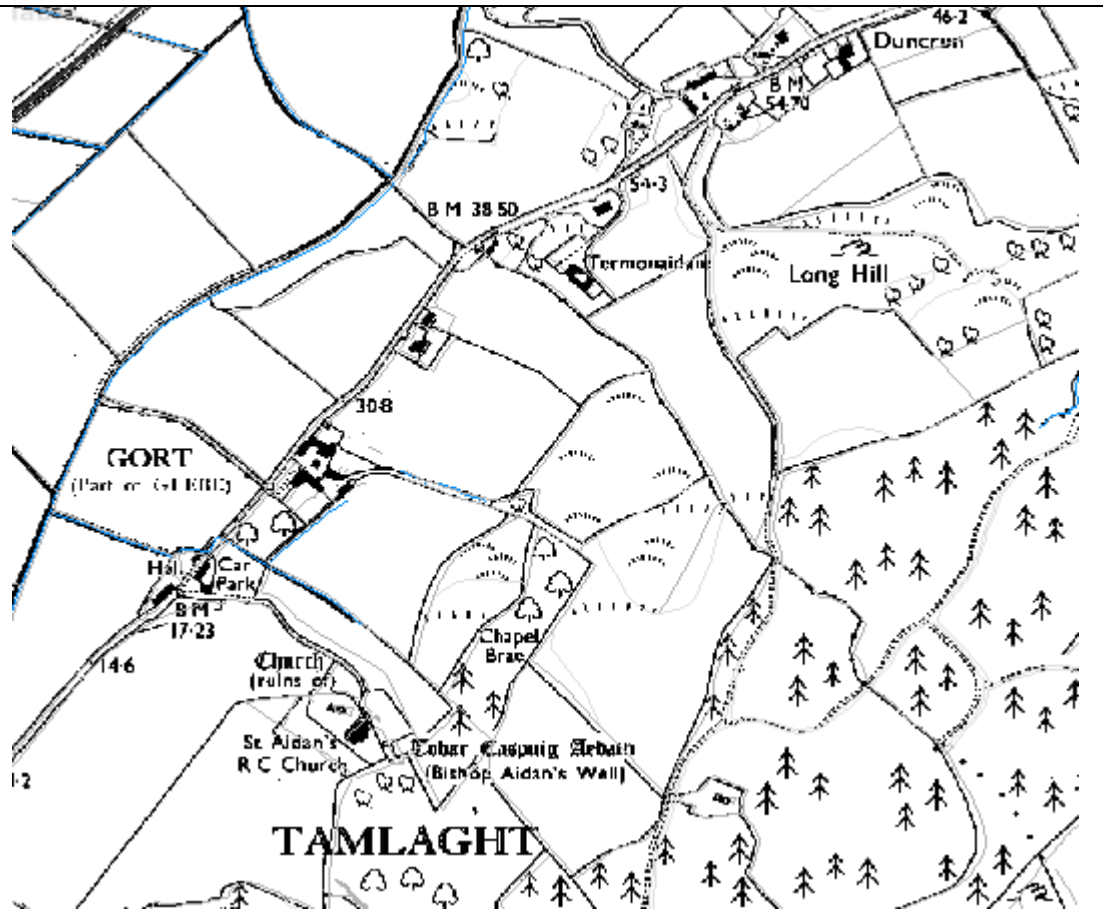
3rd edition 6-inch OS map extract 1857 - 1932



Extract from Griffiths Evaluation Mapping 1847-1864 (askaboutireland.ie)



TAMLAGHT. (Ord. S. 5.)							
a	John M'Donnell,	Sir Fred. W. Heygate, Bt.	House, offices, and land,	74 3 28	48 10 0	5 0 0	53 10 0
b	Patrick Kelly,	John M'Donnell,	House,	—	—	0 5 0	0 5 0
c	Richard Clyde,	Same,	House,	—	—	0 5 0	0 5 0
	Charles Bullion,	Sir Fred. W. Heygate, Bt.	House, office, and land,	23 0 28	7 5 0	0 10 0	7 15 0
a	David Connell,	Same,	House, offices, and land,	64 0 14	43 0 0	3 10 0	45 10 0
b	Sarah Begley,	Same,	House and garden,	0 0 38	0 5 0	0 5 0	0 10 0
c	Patrick Donnell,	David Connell,	House and garden,	0 0 20	0 3 0	0 12 0	0 15 0
			Forester's ho. & plantation,	13 1 34	4 15 0	0 15 0	} 27 0 0
	Sir Fred. W. Heygate, Bt.	In fee,	Land,	5 0 32	1 5 0	—	
			Land,	8 0 15	1 15 0	—	
			Land,	98 3 8	18 10 0	—	
	R. C. Chapel and graveyard,	(See Exemptions.)					
			Total of Rateable Property,	288 0 15	124 8 0	11 2 0	135 10 0
			Exemptions: R. C. Chapel and graveyard,	0 3 22	0 10 0	9 10 0	10 0 0
DRUMAVALLY. (Ord. S. 5.)			Total, including Exemptions,	288 3 37	124 18 0	20 12 0	145 10 0

Extract from Griffiths Land Evaluation 1847-1864 (askaboutireland.ie)



Extract from NIEA MapViewer of the site



	<i>Extract from NIEA SMR and Scheduled Areas MapViewer of the site</i>
References	http://maps.ehsni.gov.uk/MapView/Default.aspx http://www.proni.gov.uk/index/local_history/geographical_index/townlands.htm http://www.placenamesni.org/
Plates	 <p data-bbox="394 1041 776 1066"><i>St Cadan's Church of Ireland church</i></p>  <p data-bbox="394 1814 630 1839"><i>St Cadan's church hall</i></p>



Tamlaght old church

Additional Notes

insert